

Table of contents

Executive Summary.....	i
1.0 Introduction.....	1
2.0 Fire Risk Prediction Modelling.....	1
3.0 Fire Education and Awareness.....	2
3.1 Indaba on veld fire management.....	2
3.2 National Fire Week Commemorations.....	4
3.2.1 Fire Stakeholder Consultative Conference and National Fire Action Plan launch.....	4
3.3 Fire Awareness Meetings.....	5
3.3.1 Traditional leader's engagement.....	7
3.4 Impact of Veld Fires in 2015.....	8
3.4.1 Fires and Land Use Affected.....	8
3.4.2 Causes of fires.....	9
3.5 Law Enforcement.....	10
3.5.1 Orders Served.....	10
3.5.2 Tickets Issued for Fire related offences.....	10
3.5.3 Fire related cases handled/tried by Magistrates and Traditional leaders.....	11
4.0 Stakeholder Training.....	12
5.0 Fire Management Projects.....	12
5.1 Fireguard Construction.....	12
5.2 Apiculture.....	13
5.3 Hay Baling and thatch grass combing.....	13
Case 1: Grass Combing Fire Project Makoni District Ward 17-Merion Farm:.....	14
6.1 Recommendations.....	15
Annex 1: Fire Related Pictures.....	16
Annex 2: Fire related cases handled by the Magistrate Court.....	18
Annex 3: Fire Cases Tried by Chiefs.....	24
Annex 4 :Property Lost.....	26
Annex 5 :Area Burnt by District.....	31
Annex 6: Fire Guards constructed nationwide.....	33

Executive Summary

The report provides veld fire status for the year 2015. The total area burnt in the country was 1,336,746.77 hectares from 1 881 fire incidences. This marked a 19.1 % decrease in burnt area from 1,653,822 in the year 2014 and a 26.9% decrease in the fire related incidences. These fires resulted in 16 fire related deaths compared to 12 lives lost during the 2014 fire season. Agricultural equipment, farming inputs, household property and plantations estimated over US\$398 688 were also gutted down by fire in 2015.

The Ministry of Environment, Water and Climate through its arm of Government, the Environmental Management Agency implemented activities aimed at managing fires that include ; fire prediction modelling, holding of a national consultative review workshop for the National Fire Action Plan, conducting fire awareness campaigns, capacity building, setting up fire related projects and serving of orders in all provinces. The fire education and awareness campaigns were targeted at both rural and urban communities, Zimbabwe Republic Police, Judicial officers and private plantation institutions. The campaigns and fire preparedness capacity building programme were tailor-made to suit each targeted district requirements in line with their local fire action plans.

Fire consultative meetings were conducted at provincial, district and ward levels to review the 2014 fire performance and set action plans for implementation during the 2015 fire season. The Agency embarked on a countrywide community mobilisation and capacity building of firefighting teams and environmental sub-committees in fire management. Livelihood projects such as rabbit rearing, bee keeping and goat rearing were also promoted. Biomass was managed countrywide by implementing early burning, fireguard construction, and hay baling projects.

The Ministry of Environment, Water and climate continues to work with the Traditional Leaders, law enforcement agencies, all the relevant Government Ministries and other key stakeholders to ensure that the negative impacts of fires are reduced in future. In order to reduce fires in Zimbabwe, property owners are called upon to be vigilant and have active firefighting teams and fire suppression measures in place.

1.0 Introduction

Veld fires have been a characteristic annual catastrophe in the past decade destroying over a million hectares yearly. The 2015 fire season affected a total of 1 336 746 hectares from a total of 1 881 fire incidences countrywide. These fires resulted in 16 fire related deaths. In addition, agricultural equipment, farming inputs, household property and plantations worth an estimated US\$398 688 were also gutted down by fire in the reporting period.

This report is a summary of the 2015 veld fire damage and the response activities that were done before, during and after the 2015 fire season. These include pre fire season suppression measures such as awareness campaigns, stakeholder training, fire guard construction demonstrations, serving of orders and environmental law enforcements. Institutional arrangements made and strategies employed from village, district, provincial and national levels to combat veld fires are included. Fire season activities include, developing fire risk models, sending fire alerts to farmers, issuing fire orders compliance inspections, prosecutions, training, post fire assessments and reporting.

2.0 Fire Risk Prediction Modelling

Before the onset of the 2015 dry season, a fire risk prediction model was run to identify the areas that were prone to fires in the impending fire season. The Fire prediction was done using vegetation cover of 5 May 2015 and the 2014 fire season burnt area. The purpose of the modelling was to guide fire season pre- suppression preparations. The modelled results indicated that the 50.48 of the country was generally in the medium to high fire risk in the year 2015 as shown in Plate 1. The modelling results showed that, areas such as Nyanga, Chimanimani, Mutare, Hwange, Umguza, Hurungwe, Makonde, Kadoma, Chegutu, Mazowe, Bindura and Kwekwe were predicted to be at extreme risk to fires.




Plate 1: Fire Risk Prediction map for 2015

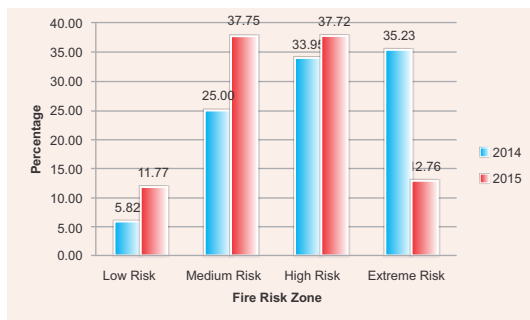


Figure 1: Comparison of 2014 & 2015 Fire Risk

3.0 Fire Management Education and Awareness

3.1 Indaba on veld fire management

The term Indaba refers to a community meeting when people convene to discuss on an issue of common interest or concern in view of coming up with a solution. Veld fires have become cause for concern for all communities in the country and as such, EMA initiated these Indabas so that communities can craft solutions to curb veld fires under their jurisdictions. These fire indabas were held targeting worst affected provinces, districts and wards. The indabas were intended to conscientise communities and stakeholders on their responsibilities regarding fire management and how to prepare themselves against devastation and effects of fires. Fire indabas also presented to the communities and their leadership a review of how their respective areas contributed to the fire dilemma in the 2014 fire season and Table 1 gives a breakdown of fire indabas held per province in 2015. A total of 42 fire indabas were held nationwide.

Table 1: Fire Indabas held

Provincial Indaba	District Indabas	Comments
Mashonaland West	3	Activities in Fire Action plan were carried out
Mashonaland East	3	Action plans that mainly focused on fire guard construction and establishment of fire fighting teams were drafted at the indabas.
Mashonaland Central	6	General communities appreciate need for fireguard construction and people participated in their construction.
Midlands	15	Ward fire action plans were implemented.
Manicaland	1	Ward fire plans were put in place and fire fighting members nominated and were later trained.
Mat North	11	Ward based Fire management plans were initiated.
Mat South	3	District fire action plan produced.
Total	42	



Plate 2&4: Workshop participants at Inyati Training Institute ward 11 Bubi district (29/5/2015)

3.2 National Fire Week Commemorations

The National Fire Week which is commemorated every second week of May each year was held in all fire prone provinces with the national event being held at Nyamakate Area, Ward 7, Hurungwe District. The launch was graced by the Vice President, Cde Emmerson Mnangagwa. The national fire week launch was held under the theme 'Veldt Fire Prevention - My Responsibility'. A total of 14 similar events were held countrywide with a total attendance of 8 250 people as shown in Table 2.

Table 2: National fire week commemorations and attendance

Province	No. of events	National/Provincial Venues	Attendance
Midlands	1	Gokwe district	1 250
Manicaland	1	Nyanga district	300
Mash West	1	Hurungwe district	3 000
Masvingo	1	Gutu district	413
Mash Central	1	Mazowe district	1 867
Mash East	5	Marondera district	1 250
Mat South	3	Mangwe, Umzingwane and Insiza districts	612
Mat North	1	Bubi district	809
Total	14		8 250

3.2.1 Fire Stakeholder Consultative Conference and National Fire Action Plan launch

A National Stakeholder Consultative Conference on veldt fire management was held at Rainbow Towers Hotel on the 27 of August 2015 and 134 people were in attendance. The aim of the conference was to map the way forward in managing, curbing and financing mechanisms for veldt fire management.

A National Fire Roll out Plan officiated by the Honourable Vice President P.K Mpoko was held in Mazowe district on the 2nd of September 2015 with 203 people attending. After the roll out plan 201 firefighting teams

were trained, 706 bee-hives were distributed in four provinces under the forest management project aimed at reducing veld fires (Mash East, West, Central and Manicaland). A total of 33 865 bales were produced under the hay baling project countrywide with an estimated value of US\$67 730 and 14 events of National Fire Week commemorations were held countrywide with a total attendance of 8 250 people.



Plate 5: Hon Vice President P.K Mpoko and Hon O.P.Z Muchinguri at the National Fire Action plan Rollout launch in Mazowe

3.3 Fire Awareness Meetings

A total of 1 079 fire awareness meetings were held nationwide reaching out to 66 739 people. At these meetings, emphasis was on community mobilisation to fight fires as well as empowering communities to manage veld fires in their local areas. The meetings helped the communities to understand how they can actively participate in veld fire management projects such as beekeeping, thatch grass combing, hay baling and fire guard construction.

The Mashonaland West Province held a Press conference which was presided over by the Minister of State Provincial Affairs, Cde F. Chidarikire. The Minister was flanked by Senator Chief Dandawa, Zanu PF Acting Provincial Chair Cde Chengeta, Acting Provincial Administrator, Provincial Environmental Manager and members of the Civil Protection Unit.



Plate 5: Above, The Minister of State for Mashonaland West Affairs Cde F Chidarikire flanked by Chief Dandawa, Mrs Mutepfa (PEM), the Acting Provincial Administrator Mr K. Shumba and Zanu PF Acting Provincial Chairman Mr Chengeta, (16/09/15)

Table 3: Fire awareness meetings held and attendance

Province	Number of awareness meetings	Attendance
Matabeleland North	171	8 635
Matabeleland South	26	703
Midlands	138	10 484
Mashonaland East	98	7 273
Mashonaland West	182	20722
Mashonaland Central	217	14 329
Manicaland	178	8 600
Masvingo	126	5 085
TOTAL	1 079	66 739

3.3.1 Traditional leader's engagement

An exercise on the engagement of Traditional leaders on fire issues was conducted on selected provinces. The exercise sought to forge a close working relationship with the traditional leaders and get their feedback on how to curb fire challenges using indigenous knowledge systems and traditional law enforcement.

Under this programme on Traditional Leaders engagement in Mashonaland West province, eighteen (18) bicycles and eight (8) cellphones were distributed in Zvimba and Hurungwe districts for the Traditional Leaders Aides and Active Village Heads. These were the hardest hit districts in 2014 and were predicted to be in extreme fire risk in 2015. The program was meant to capacitate the traditional leaders in carrying out their environmental protection duties especially curbing issues of veld fires up to village level. The bicycles would help them in terms of mobility of their aides from one point to another whilst carrying out their duties on assessing and reporting the veld fire issues amongst other issues. The cellphones would aid in speedy and timeous communicating in managing fire events and reporting on veld fires.



Plate 6: Hurungwe chiefs receiving bicycles for their aides courtesy of Hon O.P.Z Muchinguri project on Traditional Leaders Capacitation Program. **From left.** Chiefs Chanetsa, Dandawa, Nyamhunga, Kazangarare, Nematombo and Chundu

3.4 Impact of veld fires in 2015

3.4.1 Fires and Land Use Affected

The veld fire scourge affected a total of 1 510 342 hectares countrywide resulting in a 8.67% decrease in burnt area from the 1 653 882 hectares lost in 2014. The fires were most severe in the Resettlement areas where 703 464 ha were burnt and other land uses hard hit were Communal lands (259 811 ha), Safari areas (176 447ha) and National Parks (141 000ha). The area burnt in the protected areas in 2015 compared to the previous year was high due to increased poaching activities and arson cases. Property, agricultural produce and plantations with an aggregate estimated value of US\$398 688 was also destroyed by fire (see Annex 4).

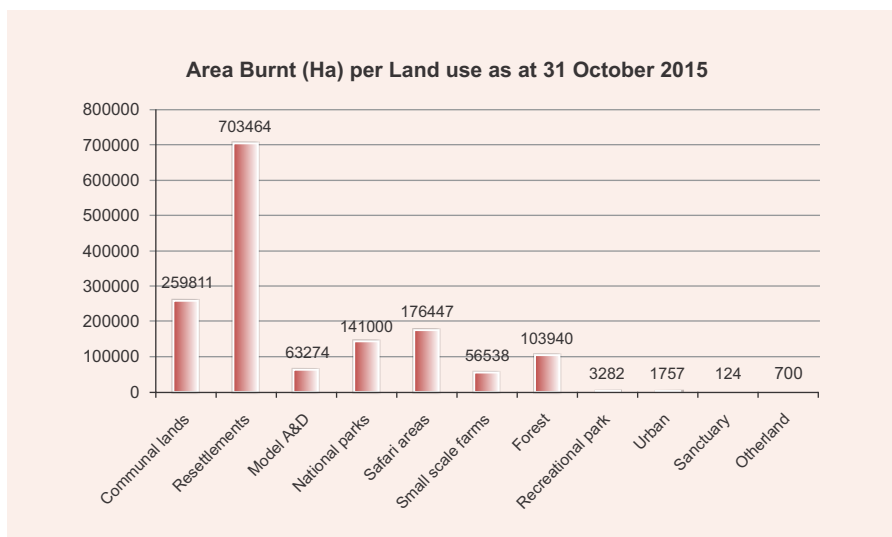


Figure 2: Land use affected by Fires

A closer analysis of the area burnt per province revealed that Mashonaland West Province had the highest 552 787 hectares or 36.6% of total area destroyed followed by Matebeleland North with 347 368 hectares (23.0%) and Mashonaland Central that lost 182 449 hectares representing 12.1% of the total land burnt. The high biomass, poaching and arson were the major contributors to the large hectarage burnt in both Mashonaland West and Matebeleland North Provinces.

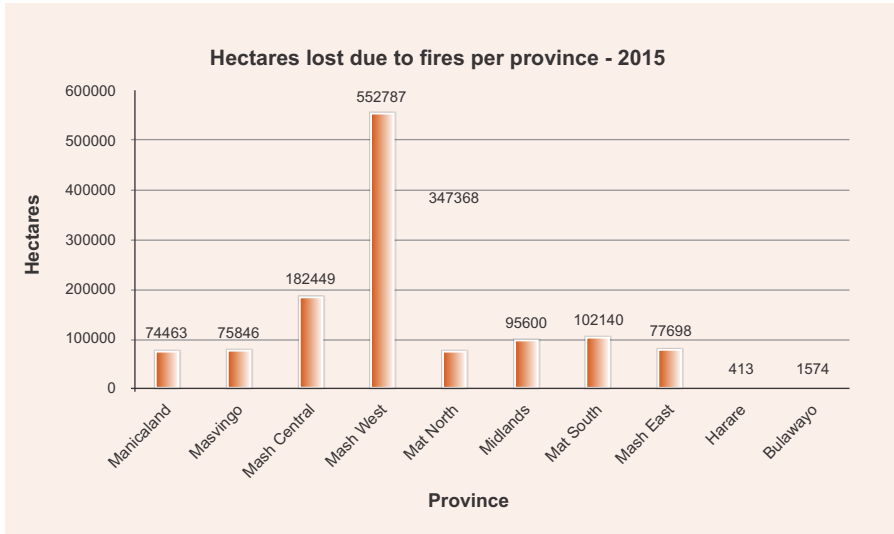


Figure 3: Hectares lost due to fires per province - 2015

3.4.2 Causes of fires

An analysis of fire causes indicated that the majority of fires were a result of anthropogenic causes: land clearing contributed 23.8%, poaching 10.38% and arson 8.96%. This calls for the Ministry of Agriculture to educate farmers on sustainable ways of land preparation. The Zimbabwe Republic Police and judiciary could increase arrests and prosecution of poachers and arsonists. A detailed list of fire causes in 2015 is as indicated in table 4:

Table 4: Major Fire causes in 2015

Fire Causes	Number	Percentage %
Land Clearing	117	23.82
Arson	44	8.96
Illegal Mining	31	6.31
Poaching	51	10.38
Burning Waste	8	1.62
Fireguard Construction	9	1.83
Smoking (cigarette stubs)	5	1.01
Unidentified	180	36.66
TOTAL	445	

3.5 Law Enforcement

3.5.1 Orders Served

A total of 1 229 orders were served before the fire season directing property owners to put in place adequate fire preventive measures on their properties. Property owners are required by law, to put standard fire guards that measure at least 9 metres wide on either side of their boundaries, they should have fire suppression equipment such as fire beaters and knapsack sprays and a known fire alert system and trained fire monitors. The Mashonaland East Province served the highest number of fire orders, 376, that correlated with a decrease in area burnt of 77 698 hectares compared to the previous year of 1 19 568 hectares.

Table 5: Orders served for fireguard construction

Province	Number of fire orders served
Matabeleland North	70
Matabeleland South	85
Midlands	99
Mashonaland East	376
Mashonaland West	238
Mashonaland Central	121
Manicaland	151
Masvingo	89
TOTAL	1 229

3.5.2 Tickets Issued for Fire related offences

Fire related tickets were issued to a total of 307 offenders. The tickets were issued for offences such as failure to put appropriate fireguards, failure to put out fires, deliberately starting fires during the fire season and refusing to put out fires. The Table 6 shows the total fine accessed on fire related tickets in the different provinces. A total of 307 tickets were issued that had a composite sum of \$24 730 for fire related crimes. Mashonaland West province issued the highest number of tickets (79)

and also opened the highest number of dockets (51). A total of 127 dockets were opened nationwide by the ZRP for prosecution of offenders.

Table 6: Fire Related Tickets

Province	Number of tickets	Amount Assessed	Dockets	No. of fire incidence
Matabeleland North	3	\$210	20	282
Matabeleland South	36	\$13900	4	115
Midlands	25	\$1050	1	229
Mashonaland East	41	\$4700	8	265
Mashonaland West	79	\$8000	51	825
Mashonaland Central	33	\$3950	28	342
Manicaland	22	\$3090	12	217
Masvingo	68	\$3730	3	146
TOTAL	307	\$24730	127	2 419

3.5.3 Fire related cases handled/trying by Magistrates and Traditional Leaders

Law enforcement agents and the Judiciary are crucial partners in the development, interpretation, implementation and enforcement of environmental law. The period under review had 127 dockets opened on veld fires offenders. Out of these cases, only 10 were finalised by the magistrates' courts while 38 of the cases are still pending. On the other hand, 29 fire cases were handled by traditional leaders. All the cases that were handled by traditional leaders were brought to finality with a minimum charge of at least a goat and a maximum charge of a cow. One offender was compelled to procure 3 knapsack sprays to be used by the village to extinguish fires in future, detailed in Annex 2. The Agency continues to work with law enforcing agencies in order to curb environmental losses caused by veld fires and also encourages traditional courts to preside over all fire related offences as they have capacity to deliver timeous judgements sending the correct message to the would be offenders and put in fire preventive measures.

4.0 Stakeholder Training

A total of eight hundred and sixty three (863) training sessions were held for fire fighting teams or fire fighters and law enforcement agents. The aim of the training was to clarify the roles and responsibilities of the different parties in fire management and equipping communities with the relevant fire fighting techniques. Communities were also trained on how to make fire beaters. Masvingo province trained the highest number of traditional leaders (775) while Matabeleland North) trained the highest number of police officers (352) as shown in Table 7 below.

Table 7: Training on fire management

Province	No. of Individuals trained per				
	Fire fighting teams	Traditional leaders	Police officers	Environmental subcommittees	Total people trained
Masvingo	5	775	37	44	861
Mashonaland West	25	250	85	280	27
Mashonaland East	78	18	83	10	189
Matabeleland North	11	23	352	8	394
Matabeleland South	32	56	29	267	384
Manicaland	17	115	74	10	216
Midlands	20	180	2	Nil	202
Mashonaland Central	13	214	Nil	10	237
Total	201	1631	662	629	2 510

5.0 Fire Management Projects

5.1 Fireguard Construction

Fireguards measuring an aggregate length of 5 824.75 km were constructed protecting a total of 4 289 722 hectares. Annex 6 shows the number of fire guards constructed per province. There has been an increase in the land protected by fire guards attributable to the fireguard construction demonstration projects that were done throughout 2015 as well as awareness campaigns and indabas. In the reporting year communities constructed fireguards at their volition or as a continuation of the project from the previous years. Annex 6 gives a detail of the fire guards constructed countrywide.

5.2 Apiculture

The Agency together with other strategic partners embarked on forest management projects that included apiculture as a way to stimulate environmental stewardship and prevent veld fires. This project was aimed at ensuring that communities realise benefits that forests can offer. A total of 706 bee-hives were distributed in four provinces as indicated in Table 8 below; and a total of 522 bee-hives were colonised or occupied by bees. This translates to 73.9% success rate in the project areas.

Table 8: Beehives

Province	Number of Beehives	Number Of occupied beehives
Mashonaland East	110	50
Mashonaland West	200	180
Mashonaland Central	104	100
Manicaland	292	219
TOTAL	706	522

5.3 Hay Baling and thatch grass combing

The hay baling project was done to reduce biomass while deriving monetary value from the veld. Communities were mobilised to implement the project and a total of 33 865 bales were made countrywide with an estimated value of US\$67 730. It is after realising the value of forests produce and environment at large that communities may fully protect the environment from veld fires by putting monetary value to the veld.

Table 9: Hay Bales

Province	Number of Hay bales	Value of Bales
Matabeleland North	1 000	\$2 000
Matabeleland South	31 470	\$62 940
Midlands	Nil	Nil
Mashonaland East	120	\$240
Mashonaland West	200	\$400
Mashonaland Central	Nil	Nil
Manicaland	1 075	\$2 150
Masvingo	Nil	Nil
TOTAL	33 865	\$67 730

Case 1: Grass Combing Fire Project Makoni District Ward 17-Merion Farm:

Merion Community with assistance from the Agency identified a way of reducing biodiversity loss to fires at the same time improving the community's livelihoods. The project initiated environmentally sound practices and stewardship by the local community through capacity building in veld fire management issues. Currently the project beneficiaries constructed an 18km fireguard which now protects 450 ha, and from the grass cut from the fireguards and within the protected area they comb the grass for commercial purposes. The project got threatened by two fire incidences which their firefighting members successfully put out. The project is reducing environmental degradation thereby promoting sustainable economic development.

Merion Community is located along the Harare- Mutare Road about ten kilometers away from Nyazura Township going towards the Provincial city of Manicaland. The community has come into place as a result of the government's efforts of land redistribution to the indigenous people. Merion community is rich in biodiversity with much of the elephant grass which resultantly exposes the area to veld fires especially during the fire season. For the past five years the area has been exposed to disastrous veldfire incidences whereby

valuable property, flora and fauna were destroyed. Massive campaigns, trainings, workshops and law enforcement have been done by the Agency in the area in trying to combat veldfires and increase environmental sustainability. The community responded by demonstrating their effort in taking measures that suppress fire incidences through fireguard construction. This project is therefore aimed at developing resilient strategies to manage fires.



7



8

Plates 7 & 8: Thatching grass plied at Merion Farm -Makoni District Ward 17

6.1 Recommendations

It is important to conduct more veldt fire awareness in the hot spot districts. Stakeholder involvement should be emphasized with other government arms such as Forestry Commission, Local Government and ZRP taking part in the fight against veldt fires. The Local Authority and its Environment Committee and Environment Sub- Committees should be involved in veldt fire management issues. Traditional leaders should be encouraged to take a leading role in veldt fire management. Environment monitors should assist in the identification of veldt fire hot spots and culprits at local levels. They should also continue to report cases of veldt fire outbreaks and the perpetrators to enable law enforcement. The Magistrates Courts should expedite the court process in dealing with veldt fire cases. There must be concerted efforts from all stakeholders in dealing with veld fires.

Annex 1: Fire Related Pictures



Plate 1 : Fireguards constructed at Dunsbery farm



Plate 2: Fireguard at Fredda Rebecca mine



Plate 3: A fire awareness meeting being conducted at Chad farm, Hwedza.



Plate 4 : Part of crowd gathered for a veldt fire awareness meeting at Collace farm, Hwedza



Plate 5: A monitor from ward 24, Mutoko making a presentation during an environment sub-committee training session



Plate 6: Village heads being introduced to other participants during a training workshop for community leaders at Ruwari, Marondera.



Plates 7 & 8: Fire Indabas in Ward 7 and ward 8 Nyamakate Area in Hurungwe District respectively

Annex 2: Fire related cases handled by the Magistrate Court

Province	District	Name of offender	Address of Offender	Offence	Police Station	CR Number	Trial Date	Outcome/ Comments
Mash east	Chikomba	Takura William	Plot 13 Swartfontain, Ward 8	Deliberately starting a fire.	Chivhu	81/06/15	02.07.15	Fined \$50.00 or 30 days in prison.
		Ahobolden Chikwana	Magangara, Ward 3	Deliberately starting a fire.	Masasa	06/09/15	Not yet tried	The culprit is a juvenile thus police are waiting for a probation officer to make recommendations.
		Munozorava Last	Lifontain farm No. 3, Ward 8	Deliberately starting a fire.	Chivhu	44/10/15	Not yet tried	Police collected assessment report from EMA
	Murehwa	Mberi Godfrey	Plot 3 Marryfield, Ward 23, Macheke	Deliberately starting a fire.	Macheke	94/07/15	Not yet tried	No outcome yet
	Seke	Mubaiwa	York farm, Ward 9	Deliberately starting a fire.	Harage	78/10/15	Not yet tried	Police still investigating
	Goromonzi	MharidzoFungai	Amritsar Farm, Ward 8	Deliberately starting a fire.	Chabwino	247/254	Not yet tried	No outcome yet
Mash west	Chegutu	MirriamDzimbiri	Railway Farm,Plot 30, Chegutu	Deliberately Starting a fire	Kutama	51/10/15	3/06/15	Fined \$88.00
	Chegutu	Debra Bandi	Plot 13, Northwood Farm, Chegutu	Deliberately starting a fire	Kutama	47/8/15	02/09/15	105 Hrs of Community service at Northwood Primary School
	Zvimba	ZadzisaiMazarura	Pagiwa Village, Zvimba	Deliberately starting a fire	Kutama	33/08/15	02/09/15	Fined \$150.00
Mash West	Chegutu	Debra Bhaudhi (63-1311228F49)	Northwood Farm plot 13, Chegutu	C/s 15 (2) of SI 7of 2007 - Deliberate cause of fire.	Kutama ZRP	CR 34/8/8/15	2/09/15	105 Hrs of Community service at Northwood Primary School

Province	District	Name of offender	Address of Offender	Offence	Police Station	CR Number	Trial Date	Outcome/ Comments
		Olivia Masungu	20/ Musengezi Village 6.	Started a fire which she fail to control	Chegutu Police Station	RRB 2377708	pending	Investigations still being carried out
		David Kanodereka 32-180975V32	21/ Witlock Farm	Started a fire which she fail to control		RRB 2377726	pending	Investigations still being carried out
		Dismas Banda 08-089296M08	Ward 14 Drummond Farm	Causing a fire which destroy the environment	Norton Police Station	2507678	pending	Investigations still being carried out
		Andrew Makuyaya 44-102376P44	Chegutu	Causing a fire which he fails to control	Chegutu Police Station	RRB 2372727	pending	Investigations still being carried out
		Tabeth Chitova ID No. 45-1373852453864 Ngoni Ext. Norton	Safron Farm, Nharira Hills, Ward 25	Started a fire which he cannot extinguish	ZRP Norton	CR 30/11/15	Pending	Investigations still being carried out
	Zvimba	Zadzisai Mazarura (24-082306T24)	Ward 5, Pagiwa Village, Zvimba	C/s 18(4) of SI 7 of 2007.	Kutama ZRP	CR 33/08/15	26/08/15	Fined \$150.00
		Nosta Biton	Little England Farm, Zvimba	Deliberately started a fire which he cannot extinguish	Zvimba Police	CR 14/7/15	pending	Case handed over to police for further investigations
		Accused- Dadirai Kofi Mutandwa	Chirimanyemba Village, Ward 28	Started a fire which he cannot extinguish	Zvimba ZRP	CR57/08/15 Zvimba ZRP	Pending	Case still under investigation since the accused is refusing.
		Accused- Crispin Mutukura	Zoraunye Village, Ward 1	Started a fire which he could not put out	Zvimba ZRP	CR 43/08/15	Pending	Investigations still being carried out
		Tanaka Kapandika (8 years)	Nyabira Area, Zvimba	Lighted crop residue in order to clear land for ploughing and could not control the fire	Nyabira ZRP	CR22915	Pending	Investigations still being carried out
		Vengai Muzeya and Sheila Mugwara	Rafingora Area,	Arson	ZRP Rafingora	RRB2350892	Pending	Investigations still being carried out
		Passmore Jasi 86-047517J38	Mutorashanga	Deliberate starting a fire	Mutorashanga ZRP	CR 55/9/15	Pending	Investigations still being carried out

Province	District	Name of offender	Address of Offender	Offence	Police Station	CR Number	Trial Date	Outcome/ Comments
		Richard Tikirivhawu	Mutorashanga	Deliberate starting a fire	Mutorashanga ZRP	CR 10/9/15	Pending	Investigations still being carried out
		Patricia Kavhure	Zvimba	Deliberate starting a fire	Zvimba ZRP	CR 02/08/15	Pending	Investigations still being carried out
		Jimmy Chikaunga	Plot 13 Basset farm Raffingora	Deliberate lighting of fire	ZRP Mutorashanga	CR 4/10/15	Pending	Investigations still being carried out
		Farai Musina	Plot 23 Rasper farm	Deliberate lighting of fire	ZRP Mutorashanga	CR 04/10/15	Pending	Investigations still being carried out
		Leo Muringai	plot 4 Kilworth farm	Deliberate lighting of fire	ZRP Mutorashanga 5	CR 92/10/1	Pending	Investigations still being carried out
		Robson Machewu	Gumbu and Nora Farm,	Started a fire which he could not put out	ZRP Bantek	CR52/11/15	Pending	Investigations still being carried out
		Takesure Kari (30yrs), Admire Gunguwo (13yrs)	Kasonde Village, Ward 7	Started a fire which they could not extinguish	Murombedzi ZRP	CR2348883	Pending	Investigations still being carried out
		Kudakwashe Chauruka	Nyabira	Started a fire which they could not extinguish	Nyabira Police	28/10/15	Pending	Investigations still being carried out
		Denis Guvakuva	Mt Hampden Farm, Ward 24	Started a fire which they could not extinguish	Mt Hampden Police	150/09/15	Rotten Row Court, Harare 02/12/15	Case postponed for the 5 th time to the 11 th of December which is the last trial of the case
	Hurungwe	Takesure Tsikiwa	Siyamakara Village under Chief Dendera	Started a fire which he could not put out	Magunje ZRP	CR 62/8/15	Pending	Investigations still being carried out
	Sanyati	Accused Name-Magidhani	Ward 3, Sanyati	Started a fire which she could not put out	ZRP Kadoma	CR 16/10/15	Pending	Investigations still being carried out
Masvingo	Gutu	Sibongile Mavhenyengwa	Kepure farm, ward 8	Deliberately starting a fire.	Gutu ZRP police station	4/8/15	31/07/15	40 days imprisonment

Province	District	Name of offender	Address of Offender	Offence	Police Station	CR Number	Trial Date	Outcome/ Comments
Mash central	Mt Darwin	D. Mughanhu	Montana A village, ward 19	*C/S 18(4) (b)	ZRP Mt Darwin	RRB#249552 1	Pending	Pending
	Mazowe	Timothy Tirivangani	Longcroft farm	C/S 18(4) (b)	ZRP Mazowe	CR18/08/15	Pending	Pending
	Mazowe	Taurai Banda	Banoich farm	C/S 18(4) (b)	ZRP Mazowe	RRB 119990	Pending	Pending
	Mazowe	Electrical fault (fire resulted in vehicle accident and death of one person)	Pearson farm	C/S 18(4) (b)	ZRP Mazowe	TUB CI 96/15.	-	Case was closed being treated as a case of negligence by drivers.
	Mazowe	Under investigation	Umsasa farm	C/S 18(4) (b)	ZRP Mazowe	SDD 24/15	Pending	Pending
	Mazowe	ScandiousMurigwi	Gweshe village	C/S 18(4) (b)	ZRP Gweshe	CR 92/09/15	Pending	Pending
	Mazowe	Under investigation	Berea farm	C/S 18(4) (b)	ZRP Mazowe	CR 57/10/15	Pending	Pending
	Mazowe	Under investigation	Mariposa farm	C/S 18(4) (b)	ZRP Mazowe	CR67/09/15	Pending	Pending
	Muzarabani	ElijaKenani (14yrs)	Ward 16, Dubby B farm	C/S 18(4) (b)	ZRP Centenary	CR148/9/15	Pending	Parent was detained for 2dys and child sent to a probation officer
	Muzarabani	TinotendaKasuma (13yrs)	Ward 16, Dubby B farm	C/S 18(4) (b)	ZRP Centenary	RRB 2550762	Pending	Pending
	Bindura	ShahariDube	Scrubs Farm	C/S 18(4) (b)	Bindura Rural	CR133/09/15	Pending	Pending
	Bindura	Unknown	Teregwai Farm	C/S 18(4) (b)	Mapako Base	RRB2293314 3	Pending	Pending
	Bindura	SiyasoBhiza	Gatern wood farm	C/S 18(4) (b).	Bindura Rural	CR 38/08/15	Pending	Pending
	Bindura	MishoniChapasuka	Pasango Farm	C/S 18(4) (b)	Bindura Rural	CR01/09/15	Pending	Pending
	Bindura	Martin Charter	Pasango farm	C/S 18(4) (b)	Bindura Rural	CR147/09/15	Pending	Pending
	Bindura	Leah Muchenjeji	Butcombe Farm	C/S 18(4) (b)	Bindura Rural	RRB2293146	Pending	Pending
	Bindura	Leonard Mukonyo	Pasango Farm	C/S 18(4) (b)	Bindura Rural	CR B990/15	Pending	Pending
	Bindura	TafadzwaMutata	Kandemire Village, Chief Musana	C/S 18(4) (b)	Bindura Rural	-	Pending	Pending
Mat south	Insiza	Mr Manzini	Balbrock farm	Deliberately starting a fire	Matopo fort Rixon	CR		315 hours of community service
	Umzingwane	DumezweniNgwenya	Lot farm	Starting a fire	Esgodini ZRP	CR 51/05/15	Case still with courts.	Pending.
	Bulilima	Aaron Tshuma, BangisaniSibanda, Enoch Nyati.	Manda and Natane farm	Deliberately starting a fire	Figtree police station	CR 11/7/15	Pending	105 hours of community services.
	Bulilima	Amos Chezitya, Muzamba.	Marara farm	Deliberately starting a fire	Plumtree ZRP	CR 12/10/15	Pending	Pending

Province	District	Name of offender	Address of Offender	Offence	Police Station	CR Number	Trial Date	Outcome/ Comments
Mat north	Bubi	Themhani Mpofo	Mugahla A2 land use	Deliberately starting a fire	Matobo ZRP	RRB 951403	Pending	Pending
	Bubi	Tarwirei Dzumbunu	Gwayi, ward 25	Burning grass	Sub office police station	CRB 197703	Pending	Pending
	Umguza	Sibongile Ngwenya	Mimosa farm, Nyamandhlovu	Deliberately starting a fire.	Nyamandlovu ZRP	CR 09/08/15	Pending	Pending
	Umguza	Samuel Maseko	Crosby Farm	Burning a snake that had invaded the home	Nyamandlovu ZRP	CR 08/08/15	Offender not located	Docket was closed
	Umguza	Offender not detected	Mimosa Farm ward 19	unknown	Nyamandlovu ZRP	CR 09/08/15	Pending	Offender not detected
	Umguza	Offender not detected	Lozikeyi Farm	Land clearing	Nyamandlovu ZRP		Pending	Pending
	Umguza	Qhekani Ngwenya	Stand 19 Spring Grange ward 19	Land clearing	Nyamandlovu ZRP	CR23/08/15	Pending	Pending
	Umguza	Joshua Mudembwa	Content Farm ward 14	Land clearing	Nyamandlovu ZRP	CR42/10/15	Pending	3 months imprisonment
	Umguza	Lovemore Phiri	Umguzana plots Farm	Cooking outside	Nyamandlovu ZRP	CR 27/10/15	sentenced 3months imprisonment	Sentenced 3 months imprisonment was suspended for three years on condition the accused does not repeat the same crime
	Umguza	Offender not detected	Standish Farm		Saursetown ZRP	CR 11/10/15	Pending	Pending
	Umguza	Witness Mukombwe(06-0519845 S 06	Emkweni Farm ARDA	Glowing ash	Saursetown ZRP	CR 03/11/15	Pending	Pending
	Umguza	Oscar Ndlovu 41-063211 H 41	Chonmore Village 3 Mbembesi	Land clearing	Mbembesi ZRP	CR 38/10/15	Pending	Pending
	Umguza	Blessing Dube	Village 1A & B Spring Grange	Land clearing	Nyamandlovu ZRP	CR 08/11/15	Prosecution declined	Pending
	Umguza	Tarigarira Mudade	Aselby farm	Land clearing	Saursetown ZRP	CR 09/11/15	Pending	Pending
	Umguza	Offender not detected	Chesa Forest	Poaching	Nyamandlovu ZRP	CR 16/11/15	Pending	Pending
Manica land	Chimanimani	Average Sumburani	Odzi farm	Deliberately starting a fire.	Odzi rural ZRP.	RRB 214249	Pending	Pending
	Chimanimani	Illegal settlers	Tandai forest	Deliberately starting a fire	Cashel 1 ZRP	RRB 2276361	Pending	Headman Marowa was taken in for questioning.
	Nyanga	Victor Buwu	Suffolk farm	Contravention of section 15(2) of 517 of 2007 starting a fire which caused damage to the environment	Nyanga police station	CR 60-6-15	Pending	Pending

Province	District	Name of offender	Address of Offender	Offence	Police Station	CR Number	Trial Date	Outcome/ Comments
	Mutasa	Juah Kosa	Boundary – Mutasa and Nyanga national parks.	Suspected poaching.	Mutasa police station	CR 260615	Still in court	Pending.

***C/S** 18(4) (b) - lighting a fire which spread and caused damage to the environment and property.

ANNEX 3: Fire Cases Tried By Chiefs

Province	District	Name of offender	Traditional Leader	Area	Payment
Mash west	Makonde	Edson Sithole	Chief Murindagomo	Abuja – Sabhuku Chijora	2 goats
	Makonde	C. Chiyanike	Chief Murindagomo	Nyamatsito – Sabhuku Chiyanike	1 goat
	Makonde	Masera	Chief Murindagomo	Chimbati Chijaka ward 19	1 chicken, 1 goat
	Hurungwe	Douglas Chiumburu	Chief Nyamhunga	Nyamhunga Area	1 cow
	Hurungwe	FarisaiChakabva	Chief Nyamhunga	Nyamhunga Area	2 goats
	Chegutu	John Katidi	Village Head Sibanda	Sibanda Village	1 hen, 1 goat
	Chegutu	Bunu	Village head Mutsayi	Mutsayi Village	3 goats
	Chegutu	Dzingai Magate	Muranganwa Village head	Muranganwa Village	2 goats
Mash east	Murehwa	Mukarate Dorcas	Headman Gumbanjera	Mukarakate B village, Ward 20	1 goat
		Mukarakate Bennias	Headman Gumbanjera	Mukarakate A village, Ward 20	1 goat
	Seke	Tafirenyika Chikuni	Chief Seke	Ward 4	1 goat
		ChidemoTawanda	Chief Seke	Ward 3	1 goat
	Chikomba	1. Mavito Enock 2. Bashuka Vincent	Village Head Mupemhi	Seacombe farm, Ward 8,	-
	Marondera	Chisango Again,	Village Head Jikinya	Paul Small Village, ward 8	-
		Chigubhu Innocent	Village Head Jikinya	Paul Small Village, Ward 8	1 goat
		SayaNomore	Village Head Chihota	Suffolk farm, Ward 3	-
		Mrs. Muchenga	Village Head Nyazvigo	Dossert Farm, Ward 3	-
		MurambiwaMatsiwe	Village Head Nhapi	Suffolk Farm, Ward 3	-
Mash central	Darwin		Headman Nohwedza	Wards 9 and 36:	2 goats and US\$20.00

Province	District	Name of offender	Traditional Leader	Area	Payment
			Sabhuku Kabunze	Chomagora village, ward 40	3 knapsack sprays. <i>(The village-head stated that the knapsack sprays are to be used by the village to extinguish fires in the village)</i>
	Shamva	Grade 6 pupil		Thompson village	Offender's parents ordered to rebuild destroyed two (2) huts.
	Shamva	Irene Dhakwa Denson Jackson	Sabhuku Chinyani	Chinyani village	Offender ordered to replace 7 bags of maize to victim.
	Rushinga	Chikwepe	Headman Magaranhewe	Mutemaringa, Ward 10	1 beast
	Rushinga	Mumvuri	Headman Magaranhewe	Chirombo, ward 10	1 beast
	Bindura		Chief Masembura	Masembura	1 goat
	Muzarabani	Joseph Makawa	SabhukuMhanzi	Ward 12, Hilbre and La Rochele farm	1 beast
Manicaland	Chimanimani	Christina Chibururu	Chief Muushe	Ward 10	Fined 3 goats has since paid.
	Chimanimani	Judah Kosa	Chief Muushe	Ward 10	Fined 1 goat and has since paid.
	Makoni	Pardon Ndhlovu	Makate village behind Forkington farm.	Referred to headman Nyatsungo.	Fined 2 goats.
Mat south	N/A	N/A	N/A	N/A	N/A
Mat north	N/A	N/A	N/A	N/A	N/A
Midlands	N/A	N/A	N/A	N/A	N/A
Masvingo	N/A	N/A	N/A	N/A	N/A

ANNEX 4 :Property Lost

Property	District	Ward	Item/s Destroyed	Value (US\$)
	Bindura		4 huts, kitchen utensils, clothing, 3 bicycles, 5 knapsacks, batteries, 2 cart wheels	
	Shamva		2 huts	
	Masvingo		3 ablution blocks, 3 lodges, 1 hut, 2 rooms, 1 store room, 2 fowl runs, 3 bicycles	
	Muzarabani	16	2 huts	
	Mudzi	2	2 huts	
	Bindura		main house property	
	Insiza	22	Household property (beds, sofas, generators), jeep car and caravan	
	Mutare		2 inch diameter canvas hoses, 2 booster cables	
	Mutasa		cattle Kraal, 3 kitchens and storage room	
	Bindura		3huts	
	Hurungwe	2	1 hut, 1 set of sofas, 8 door frames, 4 doors, kitchen, bicycle	
	Hwedza	3	1 hut	
	Goromonzi	9	60 irrigation sprinklers	
	Marondera	5	1 dog, 1 hut(\$60)	
	Shurugwi		electricity cables and poles	
	Zvimba	26	60 homesteads	
	Zvimba		3 houses and all household wares	
	Shamva	26	1 bicycle, 1 solar battery, kitchen ware, 1 radio	
	Bindura		8 huts	
	Shamva	19	12x2 asbestos, 25x3 irrigation pipes, 60 tonnes of hay, 26x20 irrigation pipes	
	Bindura		2 huts, 1 bed, blankets, clothes, bicycles, Kitchen utensils, building equipment	

Property	District	Ward	Item/s Destroyed	Value (US\$)
	Zvimba		8 television sets, 4 beds, 6 bedroomed thatched house, lounge suite, 3cellphones, 1 room divider (US\$3200), water tank, borehole pump	
	Marondera	3	teachers property	
	Seke	14	2 huts	
	Mt Darwin	27	1 house	
	Mutare		1 hut	
	Mutasa		drip irrigation	
	Chikomba	8	1 hut	
	Masvingo		3 thatched brick huts, clothing and utensils	
	Mutasa		1 telephone pole (Tel One)	
	Marondera	3	thatch grass hut	
	Murewa	23	6 hosepipes	
	Nyanga		water pipes	
	Goromonzi	22	1 hut	
	Chikomba	8	1 hut	
	Murewa	16	3huts(\$100), 1 wheel barrow (\$30), 12 gardens	
	Insiza		3 huts, household property (clothes, blankets)	
	Lupane	24	2 farms	
	Seke	9	9 huts	
	Mazowe		water pipe (\$89), water pump (\$250)	
	Hurungwe		11 huts, 4 shades, 3 cellphones, 4 cooking huts, scotch cart	
	Zvimba		8 bedroomed house	
	Bindura		2 huts, 3 blankets, kitchen utensils, hosepipe, groceries worth (\$393)	
	Masvingo	8	1 hut, kraal	
	Gweru		1 hut	
	Masvingo		8 rooms, 4 air conditioners, 5 powerlinres, 3 ZESA switch boards	
	Muzarabani	16	9 huts, 1 truck, 1 scotch cart	

Property	District	Ward	Item/s Destroyed	Value (US\$)
	Marondera	3	6 huts	
	seke	14	2 huts (\$500) each	
	UMP	16	1 hut(\$200)	
	Hurungwe		plot1:2 kitchens, 1 wardrobe, kitchen unit, pots,\$150, birthcertificate.Plot 2:40 plates,4 pots,car battery inverter and 12w inverter	
	Gutu		2 huts	
	Zvimba	1	2 huts and property within	
	Inyanga		2 huts	
	Makonde		3 huts, monarch with 3 weaves (\$50), clothes, solar radio, lds, household property (buckets)	310827
	Zvimba	28	3 huts and kitchen ware	
	Hurungwe		3 houses, kitchen utensils, blankets, 2 nokia phones, 1 solar, 2 beds and 3 barns	
	Chikomba	2	1 hut and property worth (\$460)	
	Marondera	6	1 centre pivot	
	Hurungwe	14	3 huts ,kitchen utensils, 1 radio, 2 nokia phones, 1 solar, 2 beds and 3 barns	
				310827
Agricultural goods (Livestock,Game and crops, farm inputs)	Hurungwe	23	19 fertilizer bags, 70 bags of maize	
	Hurungwe	2	1 tonne of maize	
	Zvimba	9	1 cow	
	Insiza		7 bags of maize	
	Murewa	20	1 garden	
	Umguzi	8	1 cow and grazing area	
	Marondera	5	4 wild rabbits	
	Chikomba	8	3 gardens	
	Bindura		5x50kg shelled maize	
	Mberengwa		42 bundles of thatch grass	
	Masvingo		2 buckets of ground buckets	
	Insiza		1 cow and calf	
	Hurungwe	1	4 Boost Africa seedbeds	
	Hurungwe	10	13 goats	
	Chikomba	2	2 gardens	
	Nyanga		7 bags of fertilisers, 76 boxes of seed potatoes, 2 tonnes of maize	
	Mbire	16	8 bales of cotton	
Marondera	3	tomatoes crop		

Property	District	Ward	Item/s Destroyed	Value (US\$)
	Murewa	23	4 gardens, 3 tobacco seed beds	
	Umzingwane		6 paddocks	
	Zvimba		3 maize bags, 2 fertilizer bags, 2kg of maize seed, 40 tonnes maize	
	Makonde		10 bags of maize, 4 chickens, 1 bag of soya beans, 2 bags of sorghum	
	Hurungwe		1 dog, 11 chickens, 2 tobaccobarns, 11 bags of maize	
	Shamva	26	9x50kg bags of maize, 2x50kgs bags of fertiliser	37043
	Mazowe		5 tobacco seedbeds	
	Guruve		20 brushwood fenced gardens	
	Makoni		1x100m of peas	
	Guruve		gum plantations	
	Goromonzi	8	seedbed	
	Muzarabani	12	6.5 tonnes of maize, 1 dog	
	Mazowe		80ha of paddocks	
	Chikomba	8	2 gardens	
	Mutoko	29	goat pen	
	Shurugwi	21	3 vegetablegardens	
	Chegutu	15	tobacco barn	
	Gokwe North		1000ha bales	
	Zvimba	28	1 garden	
	Hurungwe		15 bags of maize 7x201 buckets and fertilizer	
	Gweru		400 bales	
	Bindura		2 tonnes of sunflower, maize seed	
	Mt Darwin	27	6 farms	
	Plantations	Bindura		
Makoni			1 ha of gum plantations	
Mutare			timber	
chegutu		15	trees (mango and avocado)	
Mt darwin		19	4300 gum trees	
Mazowe			50 eucalyptus trees	
Zvimba		28	Orchard	
Chikomba		15	1 ha plantation	
Nyanga			10 pine trees	
Nyanga			20 ha of pine trees	
Mazowe			11ha wetland	

Property	District	Ward	Item/s Destroyed	Value (US\$)
	Bindura		33ha of banana and citrus plantations, 35 ha of mature pine trees, 48 gum trees	
	Gweru		trees	
	Chipinge	6	12 mango trees, 13 banana trees	
	Sanyati	3	gum plantation	
	Mutasa		orchard garden	
	Chimanimani		900ha timber	
	Guruve		gum plantations	
	Chikomba	14	4 gum plantations	
	Bindura		3 ha of Eucalyptus gum plantations	
Total Loss				398 688

ANNEX 5: Area Burnt by District

DISTRICT	AREA BURNT (HA) 2015
BEITBRIDGE	2098.66
BIKITA	1929.78
BINDURA	12648.74
BINGA	26246.71
BUBI	22757.27
BUHERA	0
BULAWAYO	1574.2
BULILIMA	2968.51
CHEGUTU	44158.28
CHIKOMBA	24811.87
CHIMANIMANI	1543.16
CHIPINGE	3035.05
CHIREDDZI	14550.15
CHIRUMHANZU	15034.31
CHIVI	1162.11
GOKWE NORTH	15402.87
GOKWE SOUTH	13649.71
GOROMONZI	10313.21
GURUVE	9727.74
GUTU	4028.59
GWANDA	4102.55
GWERU	25043.86
HARARE	413.24
HURUNGWE	195491.45
HWANGE	128910.54
HWEDZA	2209.23
INSIZA	55924
KARIBA	58841.42
KWEKWE	18968.87
LUPANE	77656.02

DISTRICT	AREA BURNT (HA) 2015
MAKONDE	94595.43
MAKONI	7333.66
MANGWE	83.55
MARONDERA	12151.85
MASVINGO	17246.06
MATOBO	17133.88
MAZOWE	43963.06
MBERENGWA	410.26
MBIRE	45479.17
MHONDORO	17290.08
MT DARWIN	20500.36
MUDZI	1873.83
MUREHWA	4249.33
MUTARE	7967.21
MUTASA	2338.6
MUTOKO	2504.43
MUZARABANI	27492.89
MWENEZI	102
NKAYI	762.64
NYANGA	14803.43
RUSHINGA	6030.15
SANYATI	25393.75
SEKE	16419.25
SHAMVA	11087.64
SHURUGWI	3063.64
TSHOLOTSHO	7725.05
UMGUZA	29083.27
UMP	1750.19
UMZINGWANE	12595.2
ZAKA	0
ZVIMBA	89948.67
ZVISHAVANE	166.14
TOTAL	1336746.77

ANNEX 6 : Fire Guards Constructed Nationwide

Province	District	Community	Length of fireguard (km)	Area protected (Hectares)	Families Participating in the Project
Masvingo	Gutu	Muirlands Farm – Chief Gutu	12.3	50	67 families
		Denholme Farm (Plot 10) – Chief Gutu	6.2	24.2	
		Dombo Village, Eastdale ranch – Chief Serima	15.5	62.5	
		Dembe Village, Eastdale Ranch – Chief Serima	9	36.2	
		Allen Berry Farm, Ward 1 – Chief Serima	3	12.1	
		Floradale Farm, Ward 31 – Chief Serima	7.5	608	
		Southdale Farm, Village 1 Ward 32 – Chief Serima	11	595	
		Vobwo Village Ward 1 – Chief Serima	7	770	
		Bungari Village Ward 1 – Chief Serima	8	665	
	Masvingo	Heathecote Farm (Plot 33) – Chief Zimuto	4.2	16.9	31 households

Province	District	Community	Length of fireguard (km)	Area protected (Hectares)	Families Participating in the Project
		Village 1, Vredensburg Farm – Chief Chikwanda	5.8	23.3	
		Riverdene Farm (Plot 13) – Chief Chikwanda	6.2	25	
	Mwenezi	Zimbabwe Bio Energy Ward 15	8.5	3 500	120 families.
		Baobab Ranch Ward 16	20	2 000	
		Subdivision 4 of Fauna Ranch Ward 16	15	1 500	
		Subdivision 2 of Fauna Ranch Ward 16	15	1 500	
Mash central	Mt Darwin	Chomagora village, Vhiki village, Yemurai village-Ward 40	11km	14.3ha	140 families
		Ward 40 (beekeeping project area)	1.5km	7.5ha	140households
		Ward 24 & 30 (beekeeping project area), Maruza&Mukwata village -	1.8km	14ha	45 households
	Mazowe	Mbembu Farm	7km	100ha	80 families
	Bindura	Fredda Rebecca Mine	35km	100ha	Mine area
		Glenkerm	11km	500ha	76 families
		Simoona Farm	7km	530ha	92 families
	Muzarabani	Dunsbery and	13km	600ha	112 households

Province	District	Community	Length of fireguard (km)	Area protected (Hectares)	Families Participating in the Project
		Ideology Farms			
		Dubby B farm	15km	120ha	97 households
	Mbire	Parks area	15km	100 000ha	Parks area
Mash west	Hurungwe	Nyamakate area, at the boundary site between National parks and the community.	10km	15ha	1 household 120 households
	Zvimba	Doomside Farm	16km	20ha	22 households
		Nyarapinda Farm	28km	33ha	31 households
		Inkomo Farm	30km	40ha	1 household
		Grayham Farm	10km	25ha	7 households
		Mutemeri Farm	15km	20ha	1 household
		Dayton Farm	15km	29ha	15 households
		Bitten Farm	5km	10ha	22 households
		Katawa Farm	18km	45ha	17 households
	Chegutu	Glenloose Farm	46km	80ha	44 households
		Manon Farm	34km	48ha	32 households
		Kent Farm	33km	77ha	14 households
		Sandringham Farm	30km	50ha	19 households
		Mayfair Farm	40km	100ha	1 household
		Northwood Farm	30km	20ha	1 household
		Grendale Farm	49km	66ha	5 households

Province	District	Community	Length of fireguard (km)	Area protected (Hectares)	Families Participating in the Project	
	Sanyati	Headly Cron farm	50 km	80ha	33 households	
		Martin farm	20km	45ha	15 households	
		Nomand farm	40 km	50ha	44 households	
Midlands	Chirumanzi	Wards 11, 12, 15, 20	900km	19674ha	150 households.	
		Gokwe south	Wards 15, Ward 28	20km 480km		3000ha 12000ha
	Gokwe north	Wards 21, 22, 23, 24, 25, 26	824km	2071ha		
	Shurugwi	Danga area	40km	11500ha		
	Gweru	Ward 13, 14, 15	1200km	85000ha		
Mash east	Goromonzi	Chabwino	102.5km	12 300ha	69 families	
	Hwedza	Ward 12	103.5km	12 420ha		
		Chikomba	Ward 9	74.3km		8 916ha
		Mutoko	Ward 25	31km		3 720ha
		Seke	Nhuku	79.3km		22 440ha
		Murehwa	Ward 27	51km		6 120ha
		Marondera	Lyn farm	51km		6 120ha
Mat north	Bubi	23	48km	25988ha	6 plot holders	
		Wards 13,14,21	300km	98485ha	87households.	
	Hwange	Hwange-Kazungula road (stretch).	100km	100km	Road servitude	
		Ward 1 Matetsi	57	12000ha	1096households	
	Umguza	Ward 14	55km	1339ha	31homesteads	
		Wards 2,8,9,1516,	300km	8034ha	150homesteads	

Province	District	Community	Length of fireguard (km)	Area protected (Hectares)	Families Participating in the Project
		19.			
Mat south	Umzingwane	A ²	40km	220ha	3 plots
	Insiza	A ²	59km	27600ha	352 plots
	Insiza	A ¹	95km	7100ha	176 households
	Mangwe	A ²	294km	9420ha	41 plots
	Mangwe	A ¹	211km	21134ha	203 households
	Bulilima	A1	65km	8810ha	244 households
	Bulilima	A ²	86km	5365ha	14 plots
	Matobo	Large scale Commercial use	53km	12020ha	6 landowners
	Matobo	A ¹	20km	300ha	108 households
	Matobo	A ²	2km	47ha	1 plot
	Matobo	National park	260km	453311ha	National park
	Mutasa	Nyanga wattle	30km	800ha	20households
Manicaland	Mutasa	Kukwanisa training centre	8km	5ha	5households

Province	District	Community	Length of fireguard (km)	Area protected (Hectares)	Families Participating in the Project
	Mutasa	L'armour fire project Mutasa 2012	30 km	800 ha	
	Mutasa	Inyashuti Fire Project 2013	15 km	30 ha	
	Mutasa	Merion farm 2015			
	Chipinge	ZIM FAO fire project in Chipinge 2010	45km	1200ha	
	Chipinge	Mukwidza	2km	55 ha	
	Nyanga	Claremont fire project Nyanga 2011	65km	1400ha	
	Makoni	Mhandara fire project Makoni 2012	8km	500ha	
	Makoni	Makoni RDC plantation	750m	20ha	
	Chimanimani	Merry waters 2013	1.2km	24.5ha	
		Chikukwa	32km	420ha	
	Mutare	Nyamajura Fire Projects 2014	500m	10.6ha	
Totals			5824.75km	4289722ha	